




Latitude: 12.833532
Longitude: 77.683949
Altitude: 845.3472 m
Accuracy: 44.7 m
Time: 14-03-2023 09:03
Note: Understanding ADHD



Latitude: 12.831822
Longitude: 77.682967
Altitude: 806.3825 m
Accuracy: 42.5 m
Time: 14-03-2023 09:01
Note: One day workshop



Latitude: 12.831901
Longitude: 77.685286
Altitude: 928.59412 m
Accuracy: 780.0 m
Time: 14-03-2023 08:54
Note: One day workshop




Latitude: 12.83067
Longitude: 77.682202
Altitude: 928.5814 m
Accuracy: 39.8 m
Time: 14-03-2023 08:53
Note: One day workshop



Latitude: 12.831776
Longitude: 77.683064
Altitude: 934.5811 m
Accuracy: 50.0 m
Time: 14-03-2023 13:07
Note: Understanding ADHD




Latitude: 12.832214
Longitude: 77.682706
Altitude: 934.3811 m
Accuracy: 42.1 m
Time: 14-03-2023 13:06
Note: Understanding ADHD



Latitude: 12.831736
Longitude: 77.682726
Altitude: 947.432 m
Accuracy: 15.5 m
Time: 14-03-2023 13:05
Note: Understanding ADHD



Time: 14-03-2023 13:05
Note: Understanding ADHD



Latitude: 12.832327
Longitude: 77.683048
Altitude: 845.3417 m
Accuracy: 44.2 m
Time: 14-03-2023 09:03
Note: Understanding ADHD




Latitude: 12.835672
Longitude: 77.685708
Altitude: 934.2811 m
Accuracy: 96.0 m
Time: 14-03-2023 13:28
Note: A technique




Latitude: 12.853677
Longitude: 77.685788
Elevation: 934.283 m
Accuracy: 96.0 m
Time: 14-03-2023 13:28
Note: ABA technique



Latitude: 12.853677
Longitude: 77.685788
Elevation: 934.283 m
Accuracy: 96.0 m
Time: 14-03-2023 13:28
Note: ABA technique




Latitude: 12.852166
Longitude: 77.683016
Elevation: 934.281 m
Accuracy: 35.0 m
Time: 14-03-2023 13:28
Note: ABA technique



Latitude: 12.852176
Longitude: 77.683007
Elevation: 934.281 m
Accuracy: 32.9 m
Time: 14-03-2023 13:28
Note: ABA technique



Latitude: 12.852218
Longitude: 77.682967
Elevation: 934.281 m
Accuracy: 49.7 m
Time: 14-03-2023 13:27
Note: ABA technique



Latitude: 12.837185
Longitude: 77.683639
Elevation: 934.481 m
Accuracy: 42.8 m
Time: 14-03-2023 13:27
Note: ABA technique



Latitude: 12.837217
Longitude: 77.683601
Elevation: 934.391 m
Accuracy: 57.6 m
Time: 14-03-2023 13:10
Note: Understanding ABAH